

REVIVING URBAN STREAMS: LAND USE, HYDROLOGY, BIOLOGY, AND HUMAN BEHAVIOR¹

*Derek B. Booth, James R. Karr, Sally Schauman, Christopher P. Konrad,
Sarah A. Morley, Marit G. Larson, and Stephen J. Burges²*

ABSTRACT: Successful stream rehabilitation requires a shift from narrow analysis and management to integrated understanding of the links between human actions and changing river health. At study sites in the Puget Sound lowlands of western Washington State, landscape, hydrological, and biological conditions were evaluated for streams flowing through watersheds with varying levels of urban development. At all spatial scales, stream biological condition measured by the benthic index of biological integrity (B-IBI) declined as impervious area increased. Impervious area alone, however, is a flawed surrogate of river health. Hydrologic metrics that reflect chronic altered streamflows, for example, provide a direct mechanistic link between the changes associated with urban development and declines in stream biological condition. These measures provide a more sensitive understanding of stream basin response to urban development than do treatment of each increment of impervious area equally. Land use in residential backyards adjacent to streams also heavily influences stream condition. Successful stream rehabilitation thus requires coordinated diagnosis of the causes of degradation and integrative management to treat the range of ecological stressors within each urban area, and it depends on remedies appropriate at scales from backyards to regional storm water systems.

(KEY TERMS: aquatic ecosystems; flow; index of biological integrity (IBI); homeowner behavior; residential conditions; stream rehabilitation; urban water management.)

Booth, Derek B., James R. Karr, Sally Schauman, Christopher P. Konrad, Sarah A. Morley, Marit G. Larson, and Stephen J. Burges, 2004. Reviving Urban Streams: Land Use, Hydrology, Biology, and Human Behavior. *Journal of the American Water Resources Association* 40(5):1351-1364.

INTRODUCTION

The movement of people from farms to cities began thousands of years ago, accelerated in the Twentieth Century, and continues into the Twenty-First Century. By one estimate, 83 percent of the people in Europe and the Americas will live in cities by 2025 (Sheehan, 2001). Urbanization alters river ecology in and downstream of cities, harming aquatic systems and prompting efforts to protect, rehabilitate, and even fully restore urban streams. Yet these efforts seldom succeed, mostly because of narrowly prescriptive solutions that do not take advantage of interdisciplinary knowledge in the physical, biological, and social sciences or because they do not treat the full range of urban change in streams (Karr and Rossano, 2001).

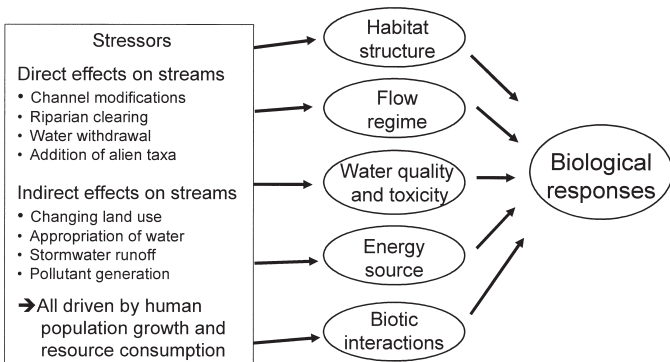
In the Pacific Northwest, where continued decline and now Endangered Species Act listings of the region's salmonids fuel public and government agency interest in watershed management, such interdisciplinary efforts are long overdue. Major expenditures are expected over the next decade in the name of "stream enhancement" and purported salmon restoration. Historically, similar expenditures have gone toward narrow fixes of single perceived problems, such as urban runoff, or toward treating symptoms, such as absence of woody debris in streams, rather

¹Paper No. 03187 of the *Journal of the American Water Resources Association* (JAWRA) (Copyright © 2004). **Discussions are open until April 1, 2005.**

²Respectively, Geologist, Department of Civil and Environmental Engineering and Director, Center for Water and Watershed Studies, Box 352700, University of Washington, Seattle, Washington 98195; Ecologist, School of Aquatic and Fishery Sciences, and Department of Biology, Box 355020, University of Washington, Seattle, Washington 98195; Adjunct Professor of Landscape Architecture, Nicholas School of the Environment and Earth Science, Duke University, Durham, North Carolina 27708 and Professor Emerita, University of Washington; Postdoctoral Research Scientist, Center for Water and Watershed Studies, Box 352700, University of Washington, Seattle, Washington 98195; Ecologist, Northwest Fisheries Science Center, 2725 Montlake Blvd. East, Seattle, Washington 98112; Geomorphologist, City of New York Parks and Recreation, Natural Resources Group, 1234 Fifth Avenue, New York, New York 10029; and Civil Engineer, Center for Water and Watershed Studies and Department of Civil and Environmental Engineering, Box 352700, University of Washington, Seattle, Washington 98195 (E-Mail/Booth: dbooth@u.washington.edu).

than root causes, such as alterations in hydrology, riparian vegetation, and human attitudes and behavior. Too often, imperfect analyses combine with conflicting socioeconomic interests and politics to limit rehabilitation success. Yet the region needs integrative and diagnostic approaches to maintain its quality of life for people and stream biota. This report describes work that integrates channel hydrology, river biology, and human activity at diverse spatial scales to improve the condition of urban streams.

This study sets up a conceptual framework for assessing stream degradation and uses it to recommend realistic improvements. Few urban streams can be entirely restored – that is, returned to a state that supports the full range of living things and ecological processes characteristic of the least disturbed streams of similar size and slope in a region. Many urban streams can, however, be rehabilitated – that is, their biological condition (state or health) can be improved to some degree. The framework used here explicitly links the human actions collectively termed “urbanization” with biological condition, the primary endpoint of concern (Figure 1). Urbanization does not itself cause biological decline; instead, it alters the landscape, inflicting stresses on stream biota. Successful stream rehabilitation requires understanding the many stressors and their interactions, which link human actions to biotic changes (e.g., Grimm *et al.*, 2000). This complexity demonstrates the futility of one-size-fits-all urban restoration.



Urbanization: “the driver” **Altered water resource features** **Biological endpoint**

Figure 1. Conceptual Model of the Varied Stressors Resulting From Human Actions That Alter Stream Biological Condition (modified from Karr and Yoder, 2004).

This study focuses on the effects of human actions at spatial scales ranging from backyards to urbanization of entire subbasins. The study emphasizes the effects of such actions on channel hydrology and, in

turn, outcomes in the biological condition of urban streams. Development-induced flow alteration was neglected in recent decades, when water chemistry dominated water resource management. Recent studies in the Northwest, however, suggest little if any relationship between water quality parameters and biological health in lightly urbanized to moderately urbanized watersheds (May *et al.*, 1997; Horner and May, 1999). Thus, the focus here is on other factors likely to display significant relationships.

URBANIZATION IS NOT A SIMPLE PHENOMENON

Stream degradation caused by urbanization is not a single problem with a single solution, or even a well defined set of problems with well defined solutions. Rather, stream degradation results from a collection of individual decisions and actions that leads to specific urban landscapes and, in turn, to altered stream condition. “Urbanization” itself is multidimensional and has been defined in many different ways (McIntyre *et al.*, 2000). It may constitute industrial, retail, or housing development; it may proceed quickly or gradually. It can be halted at an early stage by zoning or hastened by incentives that encourage development. An urbanized watershed may contain polluting or nonpolluting industries, dense road networks or only a few roads. The topography, soils, vegetation, and channel networks in an urban basin may be altered. Thus no single change defines urbanization; instead, the cumulative effect of the variety of human activities in urban basins profoundly influences urban streams and their biota (Figure 2). Because of this complexity, successful rehabilitation must combine knowledge of the biophysical processes and conditions that sustain a specific stream system with knowledge of the drivers of degradation in that system.

STUDY REGION AND SITES

Streams within the Puget Sound lowlands of western Washington State share relatively uniform physical and biological environments, which allow direct comparisons among streams. For this study, 45 sites from 16 second-order and third-order streams in King, Snohomish, Pierce, and Kitsap Counties (Figure 3) were selected with the following characteristics: watershed area between 5 and 69 km²; local channel gradients between 0.4 and 3.2 percent; climate, elevation, and soils typical of the central Puget Sound lowlands; historical presence of anadromous salmonids;

and urban development as the dominant human activity. Selected sites matched these factors but varied in level of urbanization from low disturbance, or “reference,” locales to intensively urbanized watersheds. Some watersheds still support regionally valuable biological resources, such as anadromous and resident salmonids or diverse invertebrate assemblages; others do not.

2003). Percentages for the three urban classes were summed to equal “urban land cover.”

STUDY DESIGN AND METHODS

The nature, and the causes, of change to aquatic system health were explored along a gradient of human activity (the primary independent variable), characterizing intensity of “human activity” with two common measures of land cover: urban land cover and total impervious area. Both characterizations used a 1998 Landsat image classified into seven land cover categories at 30 m resolution, which included three “urban” classes (intense, grassy, and forested); three predominantly vegetated classes (grass/shrub, deciduous, and coniferous); and open water (Hill *et al.*,



Figure 2. Juanita Creek in the Puget Sound Lowlands, Heavily Influenced by Intensive Human Land Use Throughout Its Watershed.

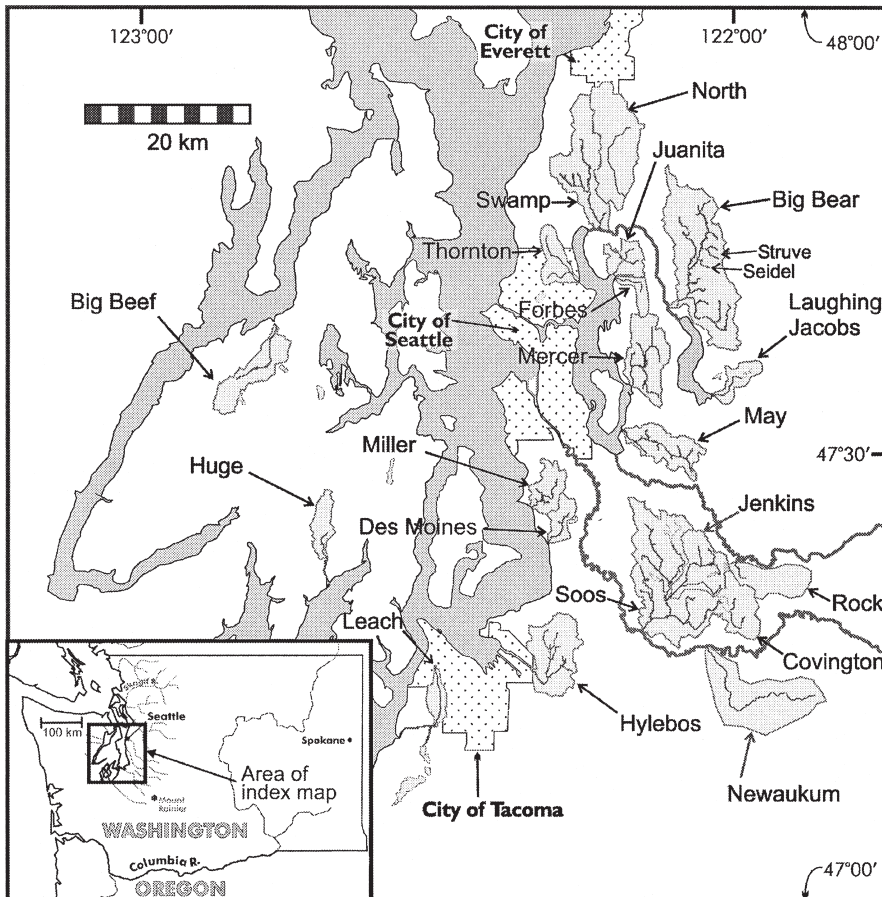


Figure 3. Puget Sound Region With Location of the Study Streams and Watersheds: Areas of Major Urban Centers Are Stippled; Study Watersheds are Shaded.

Total impervious area (TIA) is the fraction of a watershed covered by built surfaces or bare ground, such as unpaved roads or trails that are presumed not to soak up water. On the basis of air photo interpretation of representative areas across the study area, individual TIA factors were determined for each of the seven land cover classes (Hill *et al.*, 2003). For six sites that lacked direct measurement, TIA was estimated from the correlation between road density and TIA from eight other study watersheds ($r = +0.96$, $p < 0.001$). Hydrologically this TIA definition is incomplete because it ignores supposedly “pervious” surfaces that are compacted or otherwise so nearly impermeable that runoff rates from them are similar to or the same as those from pavement. In addition, it includes some paved surfaces that are small or isolated. Runoff from such areas may be absorbed by adjacent pervious surfaces and thus contribute nothing to the storm runoff response of the downstream channel. Nevertheless, this study follows the common practice of using TIA as a primary index of urbanization, recognizing that it is an imperfect measure of not only human disturbance but also the diverse hydrologic, chemical, physical, and biological stressors and their consequences that follow urban development.

The primary dependent variable is stream health, measured using the 10-metric benthic index of biological integrity (B-IBI) (Karr, 1998). The B-IBI includes measures of taxa richness, tolerance of disturbance, dominance, and characteristics of selected ecological groups (e.g., clingers and predators). From 1995 to 1999, benthic invertebrates were collected during September, when flows are typically stable, taxa richness is high, and sites are easy to get to (Morley and Karr, 2002; 1995 data from J.R. Karr, unpublished). At each site, a Surber sampler (500 μm mesh) was used to collect three replicate 0.1- m^2 samples along the midline of a single riffle. Samples were preserved in the field and identified in the lab, generally to genus, without subsampling (as recommended by Karr and Chu, 1999). Sites with biological conditions at or near the condition of minimally influenced “reference” streams were given a score of 5, while moderately or severely degraded streams were scored 3 and 1, respectively. Scores for each of the 10 metrics are summed to yield site B-IBIs ranging from 10 to 50, divided into descriptive classes of excellent (46 to 50), good (38 to 44), fair (28 to 36), poor (18 to 26), and very poor (10 to 16). The B-IBI for each site provides a robust and convenient way to explore the relationships between land cover and overall biological condition.

The relationship between human influence (urban land cover) and biological condition (B-IBI) were examined at three spatial scales for each sample site: *subbasin* (i.e., the entire watershed upstream of the

sample site); *riparian* (a 200-m-wide buffer on each side of the stream extending the full length of the upstream drainage network); and *local* (a 200-m-wide buffer on each side of the stream extending 1 km upstream (Morley and Karr, 2002).

Hydrologic consequences of urban development have long been documented for individual storms (Leopold, 1968; Hollis, 1975), but such consequences over longer periods are scarcely explored. Because longer term effects should be especially important to stream biota (e.g., Shelford and Eddy, 1929; Odum, 1956; Horwitz, 1978; Poff and Allan, 1995; Poff *et al.*, 1997), two hydrologic metrics were developed to represent stormflow and baseflow patterns over multiple-year periods (Konrad and Booth, 2002): the fraction of a year that the daily mean discharge exceeds the annual mean discharge ($T_{Q_{\text{mean}}}$); and the fraction of a multiple-year period that streamflow exceeds the discharge of the flood peak that occurs, on average, twice each year ($T_{0.5 \text{ yr}}$). Streamflow patterns were analyzed for water years 1988 to 2000 (water years begin on October 1) using records from 15 gaging stations within 5 km of B-IBI sampling sites and without large intervening tributaries (Table 1).

$T_{Q_{\text{mean}}}$ measures daily streamflow through time relative to the mean discharge of a stream. The annual mean discharge (Q_{mean}), which is not strongly altered by urban development (Konrad and Booth, 2002), serves as a basis for normalizing streamflow patterns in comparisons among streams. The number of days when daily mean discharge (Q_{daily}) exceeded Q_{mean} were calculated for each year of record for each stream. $T_{Q_{\text{mean}}}$ was then calculated as the average annual fraction of a year that Q_{daily} exceeded Q_{mean} (commonly about 100 days per year for the streams in this study), which yields lower fractions for “flashy” streams and higher fractions for gradually varying flow regimes.

The $T_{0.5 \text{ yr}}$ is an equivalent measure of streamflow through time, but instead of using a common discharge (Q_{mean} equaled or exceeded one-third of the time), this metric records the fraction of time that a stream channel is exposed to flows whose magnitude exceeds a more significant, less common flow. This metric also reflects the influence of urbanization on hydrology because high flows tend to increase in frequency, but not in duration, in response to urban development; that is, individual high flow events occur more often with more development. A significant relationship between this hydrologic parameter and stream health was anticipated because field data show that frequent high flows continually destabilize channels rather than develop a new equilibrium form (Konrad *et al.*, 2002). The 0.5-year flood, calculated from a partial duration series of peak discharge (Langbein, 1949), was chosen as the discharge index

TABLE 1. Puget Sound Lowland Stream Study Sites.

Stream	Site ID	Subbasin Percent TIA	Local Percent Urban	T _{Qmean}	T _{0.5 yr}	B-IBI
Big Beef	BB_1995	5		0.28	0.009	26
Rock	RO971/982	9	14	0.39	0.034	48
Big Bear	BB974	15	37	0.33	0.011	34
Covington	CV_1995	16		0.37	0.054	42
May	MA971	19	34	0.32	0.014	24
Jenkins	JE971	21	56	0.42	0.020	32
Big Soos	BS971	33	55	0.34	0.039	26
North	NO982	35	44	0.30	0.005	22
Hylebos	HY_1995	37		0.32		22
Swamp	SW982	38	53	0.31	0.003	28
Des Moines	DM_1995	39		0.27	0.002	16
Mercer	KE_1995	46		0.26	0.003	12
Thornton	TH98DS	51	89	0.29	0.004	12
Miller	MI971	54	45	0.26	0.002	12
Juanita	JU_1995	59		0.28		10

because it has plausible geomorphic and biological significance: half-year floods occur often enough to exert persistent effects on stream biota (typically occurring about 100 hours per year in the sample set), and they transport streambed sediment in most alluvial channels (Pickup and Warner, 1976; Sidle, 1988). Values of $T_{0.5 \text{ yr}}$ were log-transformed before testing for correlations with impervious area and B-IBI.

In addition to hydrologic impacts, any integrative regional effort to rehabilitate urban streams must incorporate understanding of the behavior of individual landowners, because small lowland streams in western Washington pass predominantly through residential backyards, places where landscape decisions are often made without attention to community norms (Nassauer, 1993). Common metrics of watershed land use, flow regime, and biological condition (including those herein) do not account for the effects of local landowners' decisions about streams on their property. This phase of the study was a prototype effort to fill a gap currently present in virtually all stream assessments in the Pacific Northwest and elsewhere. It emphasized individual behavior, not attitudes or opinions, because people often do not do as they think or say (Anderson, 1996).

The assessment of human behavior combined mailed questionnaires, interviews, and on-site visits (Schauman, 2000). The questionnaires were mailed to 520 streamside homes in three basins with a range of property values and urban density, but all adjacent to streams with active salmon runs and extremely valuable habitat. Ninety-six (18 percent) completed surveys were returned. No follow-up measures were taken to increase the response level. Data were

compiled using an analysis of means. Forty sites were photo surveyed to depict actual practices for comparison with preferences stated in the mailed questionnaires. The private properties ranged from those in watersheds having county funded outreach programs, including a stream steward, to backyards in neighborhoods with little community awareness of their local streams.

RESULTS

Changing Land Use Influences Biological Condition

Biological condition as measured by B-IBI generally declined as urban development measured by TIA increased (Figure 4). TIA alone, however, cannot be used to predict biological condition at a given site. The upper limit of attained biological condition correlates well with the overall measure of urban development, displaying a "factor ceiling distribution" (Thomson *et al.*, 1996) that defines the best biological condition associated with a given degree of watershed imperviousness (dashed line at upper edge of data in Figure 4). Yet degraded streams (low B-IBI) may occur at any level of watershed imperviousness; highly variable biological conditions were particularly evident at low to moderate development levels (see also Karr and Chu, 2000). As development intensity increased, the range of biological condition narrowed; in the most urban watersheds, conditions were uniformly poor. Across all study sites, B-IBI correlated significantly with urban land cover (i.e., the

combination of “intense,” “grassy,” and “forested” urban categories) at the three spatial scales: *sub-basin* ($r = -0.73$, $p < 0.001$, $n = 34$); *riparian* ($r = -0.75$, $p < 0.001$, $n = 34$); and *local* ($r = -0.71$, $p < 0.001$, $n = 31$) (Morley and, Karr 2002). Riparian and subbasin land cover was highly correlated ($r = +0.98$, $p < 0.001$, $n = 34$), but local and subbasin land cover was not.

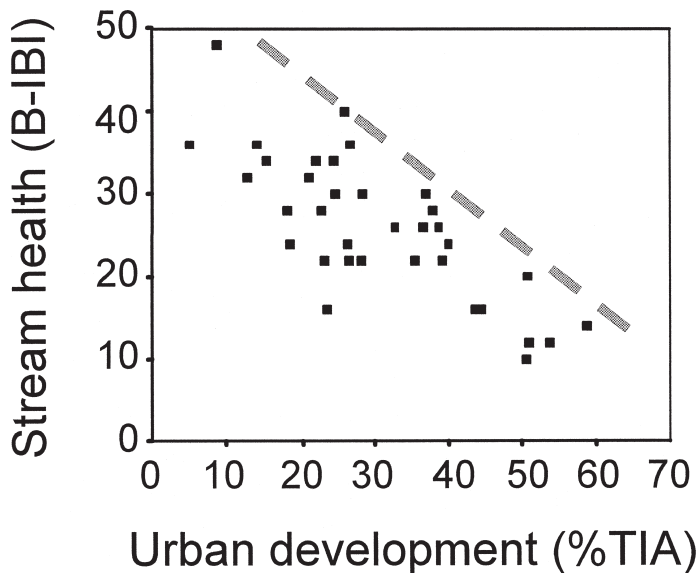


Figure 4. Stream Health (measured using the Benthic Index of Biological Integrity, B-IBI) Declines as Subbasin Urbanization (measured by Total Impervious Area, TIA) Increases. Plotted samples collected in 1997, 1998, and 1999.

Associations between urban development and stream condition have been explored for more than two decades. “Impervious area,” commonly defined as the fraction of the contributing watershed that is paved or covered with buildings, is the most common metric used to capture development intensity. The earliest systematic study of the relationship (Klein, 1979) reported a rapid decline in biological diversity where watershed imperviousness exceeded 10 percent. This observation gave rise to the expectation that keeping development below 10 to 15 percent TIA (a “threshold-of-effect”) would protect stream health (see Klein, 1979; Booth and Reinelt, 1993; Schueler, 1994; Schueler and Holland, 2000; Paul and Meyer, 2001; Beach, 2002).

Other studies, however, point out that stream condition reflects a far more complex interplay of factors than a simple threshold of impervious surface can take into account (Steedman, 1988; Karr and Chu, 2000; Segura Sossa *et al.*, 2003; Alberti *et al.*, 2003). For example, a wide range of stream conditions may be associated with low to moderate imperviousness, reflecting watershed sensitivity (as due to soils and

surficial geology) (Allan *et al.*, 1997; Booth *et al.*, 2003); the spatial patterning of impervious area and other modified land cover on the landscape (Steedman, 1988; Fore *et al.*, 1996; Segura Sossa *et al.*, 2003; Alberti *et al.*, 2003); and the effect of point sources of pollution and other human activities (Karr and Chu, 2000). Indeed, detailed work in the Pacific Northwest and elsewhere has often demonstrated substantial biological degradation at TIAs below 10 percent (May *et al.*, 1997; Booth and Jackson, 1997; Karr, 1998; Horner and May, 1999; Karr and Chu, 2000; Booth *et al.*, 2001), a fact that is now recognized by some prior proponents of the 10 to 15 percent “threshold” (e.g., Center for Watershed Protection, 2003). Thus, although data from this and previous studies may support the use of TIA as a broad index of certain forms of human disturbance and perhaps as an upper bound on potential stream condition, they do not justify its use as a predictor of stream health or as a guide to “acceptable” thresholds of development.

Hydrologic Change Imposes Basin wide Stress

In selecting $T_{Q_{mean}}$ and $T_{0.5 yr}$ to explore the hydrologic effects of urban development, this study abandoned traditional emphasis on the damage caused by massive flooding on urban infrastructure such as roads, industrial parks, and homes. Two new metrics succeeded in capturing the hydrologic effects of urbanization, despite local variability in soils, geology, and watershed topography among Puget Sound lowland basins (Table 1). For example, $T_{Q_{mean}}$ varied from 0.26 in Mercer Creek to 0.42 in Jenkins Creek; as TIA increased, both $T_{Q_{mean}}$ ($r = -0.61$, $p = 0.008$, $n = 15$) and $T_{0.5 yr}$ ($r = -0.72$, $p = 0.003$, $n = 13$) decreased significantly (Figure 5). Other influential factors (e.g., size, geology, topography of watershed) are likely responsible for some of the unexplained variation.

Stream biological condition also varied significantly with these streamflow metrics (Figure 6a and 6b); B-IBI is higher in less flashy watersheds (more stable flow regimes). Correlation coefficients were comparable for relationships between both streamflow metrics and biological condition, as well as between land cover and biological condition ($r = -0.84$, 0.82 , and 0.80 for B-IBI versus %TIA, $T_{Q_{mean}}$, and $T_{0.5 yr}$, respectively; $p < 0.001$ in all cases).

A major advantage of the flow attributes, however, is that they provide a more mechanistic basis – a more precise diagnosis – for understanding the causes of biological degradation (e.g., flashy discharges) beyond what is revealed from a simple correlation with TIA. For example, among nine streams with local urban land cover data available, all sites with

local urban land cover of 54 percent or more fall below and to the right of the main trend (Figure 6c); that is, the sites' biological condition was poorer than hydrologic conditions alone would have predicted. In contrast, sites with less local urban land cover (here, 14 to 53 percent) fall above and to the left of the main trend, meaning that biological condition was better than predicted by hydrology. No similar secondary patterns are discernible on a plot of TIA versus B-IBI (e.g., Figure 4).

channel network, and climate – are also relevant (Booth *et al.*, 2003). Thus no single watershed indicator should be expected to predict flow regime or all the consequences of changes in flow for stream conditions.

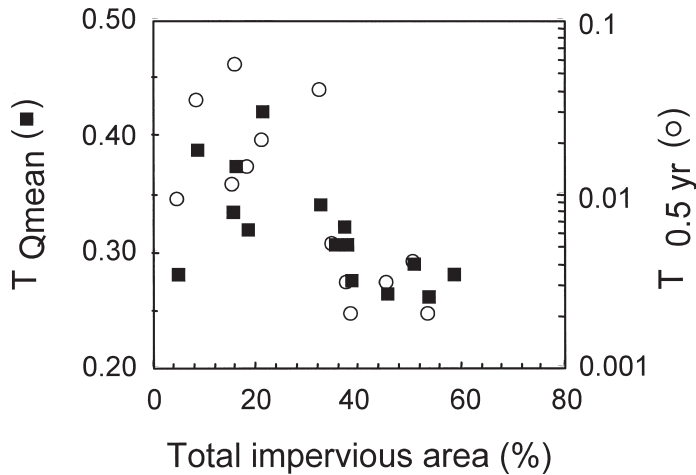


Figure 5. Discharge Flashiness as Measured by Two Hydrologic Metrics (T_{Qmean} on left axis; $T_{0.5 yr}$ on right axis; lower values are flashier).

Available data do not allow us to identify a sole cause for these patterns. In some cases, variability is probably due to the influence of local land cover, but in others watershed hydrology may play the bigger role. For example, the Jenkins Creek site (JE971) had a “fair” B-IBI of 32 and an intermediate TIA (21 percent). This apparent correspondence masks one of the least flashy watersheds in the region ($T_{Qmean} = 0.42$, highest in the study), where very high infiltration greatly reduces surface runoff despite a history of channel straightening and minimal riparian forest near the sampling site. These conditions are readily interpreted from the T_{Qmean} versus B-IBI relationship (see Figure 6) but are not at all evident from the plot of TIA versus B-IBI (see Figure 4).

Even with ecologically appropriate measures of flow, however, one must remember that stream conditions are not determined solely by flow regime, which in turn is not determined solely by urban development. Intrinsic watershed characteristics – watershed geology, soil permeability and depth, topography,

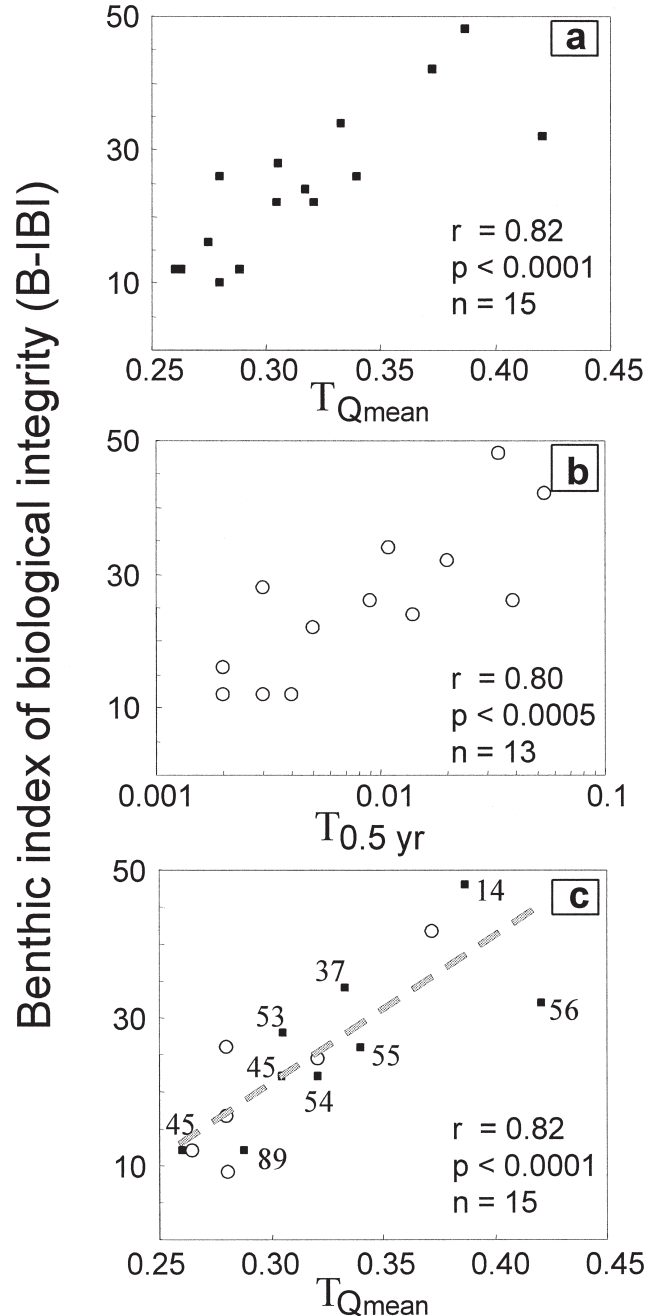


Figure 6. Relationship Between Benthic Index of Biological Integrity and (a) T_{Qmean} and (b) $T_{0.5 yr}$. In (c), numbers indicate local urban land cover percentage (sites plotted as circles lack local land cover data).

Actions By Individuals Impose Local Stress

The assessments of human behavior, specifically the actions of individual landowners, indicated substantial variation in backyard stream condition, reflecting an equally wide range of choices made by individuals in their private space. The private properties studied ranged from those adjacent to streams and located in watersheds having county funded outreach programs, including a stream steward, to backyards in neighborhoods with little community awareness of their local streams. In all locations the range of conditions varied from benign neglect to severe, “ecopathic” alteration of private streamside property. Although no obvious simple explanation for these differences in behavior emerged, the behaviors nonetheless resulted in locally significant influences, whether benign or damaging, on stream health.

Respondents were asked “What would most likely be your choice for three typical landscape design goals: privacy and boundary design, individualistic design, or ecological care?” Of these three goals, “ecological care” was mentioned most often in the surveys, although the differences among the mean values for the different goals were not statistically significant. When asked on the mailed survey to specify the three “most important considerations in their landscaping or gardening,” however, fewer than 10 percent of respondents indicated that any ecological considerations were important. The overwhelming response (> 75 percent) to this question was “low maintenance.” Many respondents repeated this desire three times: ease of maintenance dominated all other concerns.

Analysis of photos taken during site visits to the homes where “ecological care” rated as the highest goal showed some ecologically caring behaviors, such as composting, but no actions that could be described as streamside rehabilitation or restoration. The most prominent “ecological care” behavior was to comply with stream corridor buffer regulations in newer subdivisions on lots with a steep grade separating the backyard from the stream. No one planted buffers in older subdivisions, however, where trees had previously been cleared.

In 4 of the 40 photo surveyed backyards, elaborate landscape designs included one or more artificial ponds reaching the high ground water table adjacent to the stream (Figure 7). In another case the lawn stream edge was mowed for more than 60 m with two concrete vaults set into the bank, which the resident described as “salmon rearing boxes.” Residents were proud that each year they raised silver salmon (*Oncorhynchus kisutch*) fry obtained at local hatcheries for release into the stream. They always

had backyard gatherings and parties to watch sockeye salmon (*O. nerka*) spawn. Such residents place high value on their direct experience with fish.



Figure 7. Backyard Stream: Rock Banks, Grass to Stream Edge, Straightened Channel, and Symmetrical Plantings Installed by Streamside Neighbors in the Name of “Stream Enhancement.”

In suburban sites older than 10 years, many backyards contained benches on lawns along the stream edge. In newer subdivisions where a riparian buffer was mostly intact, streamside benches had been placed at the end of a path leading through the buffer from the family’s part of the backyard. These were often simple settings where one person might sit to contemplate nature. Clearly, people desire direct connection with their streams, but this desire did not always translate into positive acts. Given continuing, massive outreach and education efforts throughout the region, a few instances were anticipated where individuals would have planted buffers or attempted to revegetate the banks, yet none were found. Instead, banks were cleared along all streams.

Thus, individuals often do not take personal responsibility for rehabilitation on private property, even though many of the same residents may recognize “salmon habitat rehabilitation” as a worthwhile regional goal and take personal pleasure in its success. The factors responsible for this behavior are no doubt numerous and tangled, a mix of wanting maintenance ease along with enhancement of salmon populations and river health. The lack of clear guidelines on what to do and how to do it probably also plays a big role, however, as is clear at an institutional level from the efforts to release hatchery fish despite overwhelming evidence that doing so is unlikely to produce more salmon or healthier rivers (Lichatowich, 1999).

The importance of local stressors can also be demonstrated within a watershed context. Measured biological condition changed substantially along a section of Little Bear Creek (Figure 8), despite nearly identical subbasin TIAs for all sampling sites. Variations in riparian land cover in the 1 km upstream zone (“local”) and even greater differences in conditions immediately adjacent to each sampling site, however, are strongly correlated to the variation in biological condition. The changes are evident in the area of Figure 8 and even more so in the watershed as a whole; for example, B-IBI was 40 at a site 5 km upstream of the pictured area, where more extensive riparian forest and wetlands remain. In the image, dark areas are forest or low density residential areas; light areas are primarily industrial sites along a state highway that parallels the creek and exits the view in the upper right corner.

**SYNTHESIS AND MANAGEMENT
RECOMMENDATIONS**

This research demonstrates that impervious area is not a reliable surrogate of biological condition, despite a pattern of broad biological decline with increased impervious area. The amount of impervious area does provide a rough measure of the watershed area people have appropriated, and therefore it serves as a proxy of human influence. But as such, it cannot define the specific nature of human influences in a watershed or serve as a surrogate for biological condition. Direct

biological measures are essential to infer stream health and to help diagnose the likely causes of degradation.

Important lessons for urban stream management emerge from the relationship between land use and biological condition. First, urbanization does not affect all streams the same way. The degree of urbanization and the specific complex of activities characterizing local development differ for each stream. The result is a lack of a precise association between stream health and urban development (Figure 9a). Variation in biological condition is high at low levels of development but less variable as development increases (wedge shape). Second, any effort to manage a specific stream must relate stream biological condition to specific human activities and their effects in that watershed. Not doing so is akin to prescribing a cure for an ill person without identifying his symptoms or looking for their likely causes.

Although individual urban streams demand individual rehabilitation plans, some general guidelines apply (Figure 9b). Streams or stream reaches in the upper left of the figure (labeled “Protection”) support the richest biota and the highest biological condition, perhaps approaching biological integrity or the state of the least disturbed comparable streams in the region. Such areas should be targeted for priority protection and long term conservation. The best streams to protect can be chosen using any number of methods, including B-IBI, as long as the method relies explicitly on biology. In King County, Washington, for example, the 1993 “Waterways 2000” initiative identified high quality stream reaches and watersheds so

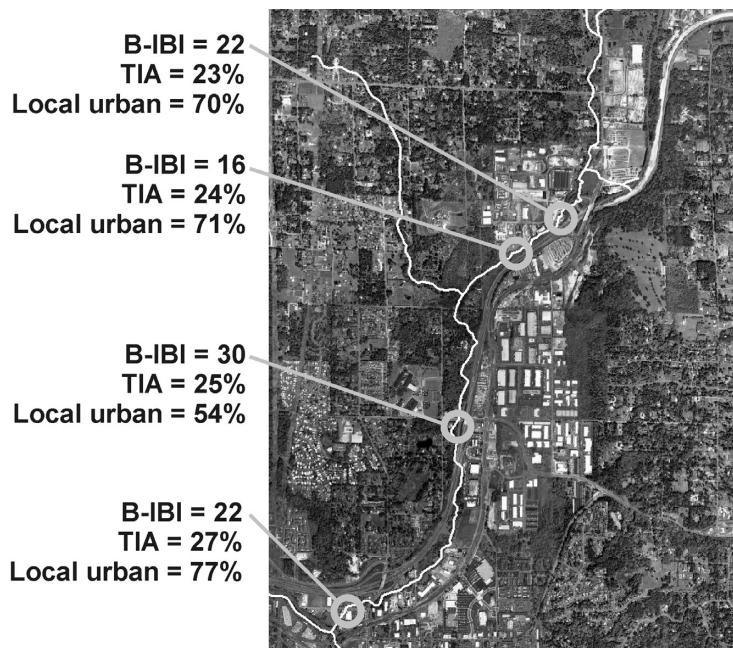


Figure 8. Variation in Biological Condition (B-IBI) Along a Section of Little Bear Creek Near Woodinville, Washington, Despite Nearly Identical Subbasin TIAs at All Sites (pictured area covers 3.4 by 4.6 km).

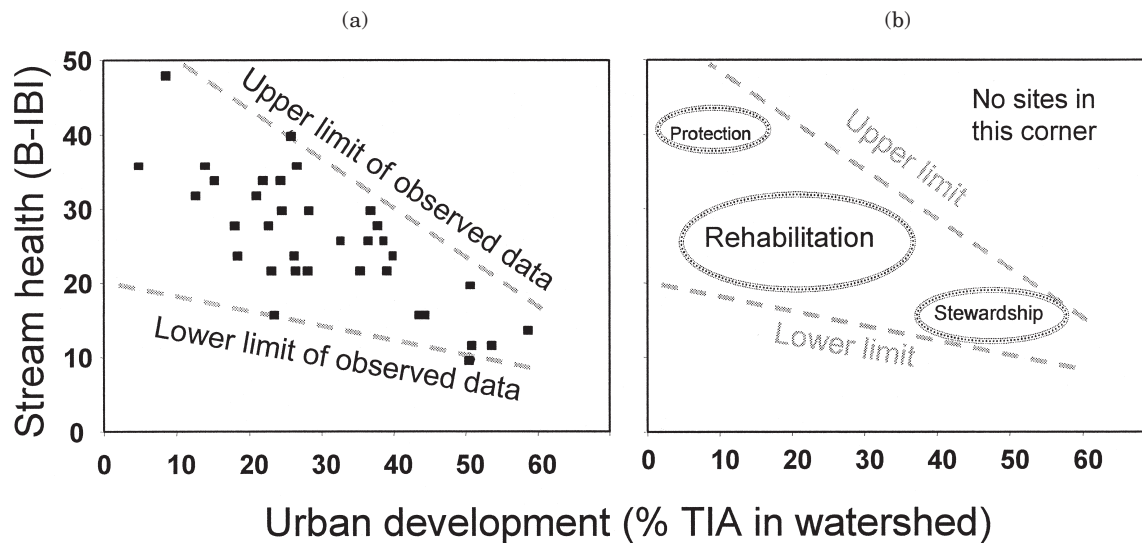


Figure 9: Left: Association Between Stream Health (Benthic Index of Biological Integrity, B-IBI) and Urban Development (Percent Total Impervious Area, TIA). Right: Recommended Primary Management Strategies.

that available funding could go toward purchasing development rights or toward outright acquisition. First, a committee of scientists and citizens used existing information to select watersheds in the best biological condition at the time. They considered the number of salmon species; number of vertebrate species in the riparian forest; presence of other native fish, amphibians, or aquatic invertebrates in each watershed; plus the percentage of developed area, forest cover, or protected lands and the percentage of stream length with 90 m wide adjacent forest. Within watersheds ranked highest under these criteria, the committee then evaluated areas for potential acquisition by a second set of reach scale criteria, including riparian forest size; riparian forest structure (stand age, species distribution); connectivity to other habitats and features; local richness and abundance of aquatic species; and such geomorphic conditions as braided areas, confluences, flood channels, and sources of gravel and ground water. County-wide, using the first set of criteria, six watersheds were identified having a combined area of more than 1,200 km², and, using the second set, the county eventually acquired or otherwise permanently protected more than 8 km². One such protected place lies along Rock Creek (Figure 10), whose B-IBI was the highest (48) of all measured sites in the Puget Sound region even though it has a low but not the lowest subbasin total impervious area (TIA = 9 percent). However, it also has highly infiltrative watershed soils yielding a $T_{Q_{mean}}$ of 0.39 (second-highest among the sites) and an already well protected riparian corridor (local urban land cover equal to 14 percent, least disturbed of the sites).

Another portion of Figure 9b (labeled “Rehabilitation”) includes sites whose biological condition is moderately to severely degraded despite only little to moderate watershed urbanization. Improving such streams may be possible, but only after identifying the specific factors responsible for degradation and treating their effects. Individual behavior is especially important in these lightly developed and moderately developed watersheds, because individuals’ choices affect both localized stream reaches and the larger watershed, where political control over land use and storm water regulation ultimately determines flows, pollutant loads, and channel and riparian condition. Where these effects are limited or easily treated, a stream might be restored close to minimally disturbed conditions. But in other cases, the best hope may consist only of small improvements. Careful evaluation is the only way to direct public resources toward streams where real improvements can be achieved, lest limited funds be spent on rehabilitation projects with worthy goals but no biological outcome (e.g., Larson *et al.*, 2001).

The third major section in Figure 9b (labeled “Stewardship”) encompasses places where urban development is virtually complete, and biological condition is at its worst. Such places are often subject to a number of the most harmful human effects, including hydrological and stream channel modifications and substantial pollutant and sediment loads. The results (and common sense) show that, regardless of locale, neither widespread riparian replanting nor extensive hydrologic rehabilitation is feasible, and efforts to do so are unlikely to much improve biological condition. For example, Figure 11 displays two



Figure 10. Rock Creek, With the Highest Benthic Index of Biological Integrity (B-IBI = 48; maximum = 50) in the Puget Sound Region.

contrasting streams where riparian conditions are vastly different but their influence is overwhelmed by watershed urbanization. The left panel of Figure 11 shows Thornton Creek in NE Seattle (subbasin TIA = 51 percent; local urban land cover = 89 percent; $T_{Q_{mean}} = 0.29$; B-IBI = 12, “very poor”); the right panel is Miller Creek (subbasin TIA = 54 percent; local urban land cover = 45 percent; $T_{Q_{mean}} = 0.26$; B-IBI = 12), which drains the western half of the Seattle-Tacoma International Airport. Thus, measuring riparian condition alone is not adequate to gage stream health, and replanting riparian zones does not guarantee improved stream biota.

In such settings, the opportunity to protect such places has already been lost and full restoration is almost surely impossible. That said, however, people can “do no [further] harm” to such streams and can even improve conditions for both stream life and the people that live nearby. Neighborhood efforts – cleaning up, removing nonnative vegetation, replanting, even just leaving reaches alone – can improve local biological health, provide community amenities, and raise public support for regional enhancement efforts that may offer better hope for watershed-wide recovery (Groffman *et al.*, 2003). Improvements in heavily degraded areas can also reduce downstream effects and help protect or rehabilitate downstream reaches.

In general, most urban streams flow through watersheds under significant human influence but where modest improvement is fully appropriate and achievable. Management programs, however, should rely neither on piecemeal application of structural best management practices (Booth and Jackson, 1997), nor on spot efforts to replace lost wildlife, for example by releasing hatchery fish that need whole



Figure 11. Contrasting Riparian Conditions in Two Highly Urbanized Watersheds. Left: Thornton Creek (B-IBI = 12, “very poor”). Right: Miller Creek (B-IBI = 12, also “very poor”).

healthy watersheds to survive. Such activities simply treat symptoms without dealing with the larger syndrome of diverse human influences.

Even for “modest” rehabilitation goals, therefore, as many of the following seven actions as possible are defensible and recommended:

- Cluster development to protect most of the natural vegetative cover, especially in headwater areas and around streams and wetlands, so that riparian buffers remain intact (Booth *et al.*, 2002; Morley and Karr, 2002).
- Limit watershed imperviousness, either through minimal development or by reducing the “effective” impervious area through the widespread reinfiltration of storm water (Konrad and Burges, 2001).
- Mimic natural flow frequencies and durations, not just control peak discharges, when designing storm water detention ponds (Konrad and Burges, 2001).
- Protect riparian buffers and wetland zones, and minimize road and utility crossings (Morley and Karr, 2002; Meador and Goldstein, 2003; Alberti *et al.*, 2003).
- Begin landowner stewardship programs that recognize the unique role of adjacent private property owners in rehabilitating, maintaining, or degrading stream health.
- Apply knowledge from multiple disciplines – toxicology, hydrology, geology, biology, ecology, environmental design, public policy – and communicate that knowledge to all groups involved.
- Stress the importance of measuring stream biota directly – along with physical, chemical, and landscape features – to diagnose causes of degradation, track the effectiveness of management programs, and connect regulations and incentives directly to both public preferences and legal mandates (Karr and Chu, 1999; Morley and Karr, 2002).

A major lesson of this analysis, then, is that fully restoring all developed and undeveloped watersheds is not feasible. This work has found no evidence that the impacts of urban development can be fully alleviated; in other words, there are no examples, in this or any other study, of sites that would fall into the upper right corner of Figure 9b. People routinely underestimate the levels of mitigation needed to truly restore streams (Barker *et al.*, 1991; Booth and Jackson, 1997; Jackson *et al.*, 2001). Even if restoration were technically possible, people are unlikely to commit enough money or to commit to wholesale changes in land use in highly urbanized areas. Thus the key tasks facing watershed managers, and the public who can support or impede their efforts, are to identify

watersheds where existing low urbanization and associated high quality stream conditions warrant development strategies that protect the existing quality of these systems and to improve management of those watersheds where some rehabilitation is possible. In places where rehabilitation is likely to be successful, improving flow regimes and near-stream conditions are top priorities because of their demonstrated biological consequences.

Managing urban streams requires a blend of science, public policy, and individual actions (Karr, 2001). Society can no longer afford piecemeal fixes of only one driver of degradation (such as water quality, storm water runoff, or land use planning); neither can society afford seemingly broad yet actually narrow goals (such as restoring salmon). Only by integrating what is known about stream locale, including landowner behavior, diagnoses of degradation’s causes, and evaluations of biological condition, can urban conservation or rehabilitation goals be accomplished. Success also will require agencies, institutions, and diverse stakeholder groups to coordinate their efforts (Wang, 2001) and to go beyond a poorly articulated “balance” between ecological protection and social and economic costs (e.g., Pickett *et al.*, 1997).

ACKNOWLEDGMENTS

This work was supported by the U.S. Environmental Protection Agency and National Science Foundation’s Water and Watersheds Program, EPA STAR Grant R82-5284-010. Additional support for this project came from King County and the Stormwater Technology Consortium of the Center for Urban Water Resources Management (for DBB) and from the Consortium for Risk Evaluation (CRESP) by Department of Energy Cooperative Agreements No. DE-FC01-95EW55084 and No. DE-FG26-00NT40938 (for JRK). The authors are grateful to collaborative efforts from David Hartley, C. Rhett Jackson, Patricia Henshaw, Erin Nelson, and Jenna Friebel; to Wease Bollman and Robert Wisseman for taxonomic consultation; to Laura Reed and Kris Rein for field and lab assistance; to Marina Alberti, Kristina Hill, and other members of the University of Washington PRISM project for guidance in matters of geographic information systems; to Ellen W. Chu for her insightful and always helpful editorial review; and two supportive and constructive anonymous reviewers.

LITERATURE CITED

- Alberti, M., J.M. Marzluff, E. Shulenberger, G. Bradley, C. Ryan, and C. Zumbrunnen, 2003. Integrating Humans Into Ecology: Opportunities and Challenges for Studying Urban Ecosystems. *BioScience* 53:1169-1179.
- Allan, J.D., D.L. Erickson, and J. Fay, 1997. The Influence of Catchment Land Use on Stream Integrity Across Multiple Spatial Scales. *Freshwater Biology* 37:149-162.
- Anderson, E.N., 1996. *Ecologies of the Heart: Emotion, Belief, and the Environment*. Oxford University Press, New York, New York.

- Barker, B.L., R.D. Nelson, and M.S. Wigmosta, 1991. Performance of Detention Ponds Designed According to Current Standards. *In: Conference Proceedings, Puget Sound Water Quality Authority, Puget Sound Research '91*, pp. 64-70.
- Beach, D., 2002. Coastal Sprawl: The Effects of Urban Design on Aquatic Ecosystems in the United States. Pew Oceans Commission, Arlington, Virginia.
- Booth, D.B. and C.R. Jackson, 1997. Urbanization of Aquatic Systems – Degradation Thresholds, Stormwater Detention, and the Limits of Mitigation. *Water Resources Bulletin* 33:1077-1090.
- Booth, D.B. and L.E. Reinelt, 1993. Consequences of Urbanization on Aquatic Systems – Measured Effects, Degradation Thresholds, and Corrective Strategies. *In: Watersheds '93*. U.S. Environmental Protection Agency, Alexandria, Virginia, pp. 545-550.
- Booth, D.B., D. Hartley, and C.R. Jackson, 2002. Forest Cover, Impervious-Surface Area, and the Mitigation of Stormwater Impacts. *Journal of the American Water Resources Association (JAWRA)* 38:835-845.
- Booth, D.B., R.A. Haugerud, and K.G. Troost, 2003. Geology, Watersheds, and Puget Lowland Rivers. *In: Restoration of Puget Sound Rivers*, D.R. Montgomery, S. Bolton, D.B. Booth, and L. Wall (Editors). University of Washington Press, Seattle, Washington, pp. 14-45.
- Booth, D.B., J.R. Karr, S. Schauman, C.P. Konrad, S.A. Morley, M.G. Larson, P. Henshaw, E. Nelson, and S.J. Burges, 2001. Urban Stream Rehabilitation in the Pacific Northwest. Final Report to U.S. EPA, Grant No. R82-5284-010. Center for Urban Water Resources, University of Washington, Seattle, Washington. Available at http://depts.washington.edu/cwrs/Research/Reports/final_rehab_report.pdf. Accessed on October 29, 2003.
- Center for Watershed Protection, 2003. Impacts of Impervious Cover on Aquatic Systems. Watershed Protection Research Monograph Number 1, Center for Watershed Protection, Ellicott City, Maryland.
- Fore, L.S., J.R. Karr, and R.W. Wisseman, 1996. Assessing Invertebrate Responses to Human Activities: Evaluating Alternative Approaches. *Journal of the North American Benthological Society* 15:212-231.
- Grimm, N.B., J.M. Grove, S.T.A. Pickett, and C.L. Redman, 2000. Integrated Approaches to Long-Term Studies of Urban Ecological Systems. *BioScience* 50:571-584.
- Groffman, P.M., D.J. Bain, L.E. Band, K.T. Belt, G.S. Brush, J.M. Grove, R.V. Pouyat, I.C. Yesilonis, and W.C. Zipperer, 2003. Down by the Riverside: Urban Riparian Ecology. *Frontiers in Ecology and Environment* 1:315-321.
- Hill, K.Z., E. Botsford, and D.B. Booth, 2003. A Rapid Land Cover Classification Method for Use in Urban Watershed Analysis. *Water Resources Series Technical Report No. 173*, Department of Civil and Environmental Engineering, University of Washington, Seattle, Washington, 20 pp. Available at <http://depts.washington.edu/cwrs/Research/Reports/landcover03.pdf>. Accessed in August 2004.
- Hollis, G.E., 1975. The Effect of Urbanization on Floods of Different Recurrence Interval. *Water Resources Research* 11:431-435.
- Horner, R.R. and C.W. May, 1999. Regional Study Supports Natural Land Cover Protection as Leading Best Management Practice for Maintaining Stream Ecological Integrity. *In: Comprehensive Stormwater and Aquatic Ecosystem Management*. New Zealand Water and Wastes Association, Auckland, New Zealand, pp. 233-247.
- Horwitz, R.J., 1978. Temporal Variability Patterns and the Distributional Patterns of Stream Fishes. *Ecological Monographs* 48:307-321.
- Jackson, C.R., S.J. Burges, X. Liang, K.M. Leytham, K.R. Whiting, D.M. Hartley, C.W. Crawford, B.N. Johnson, and R.R. Horner, 2001. Development and Application of Simplified Continuous Hydrologic Modeling for Drainage Design and Analysis. *In: Land Use and Watersheds: Human Influence on Hydrology and Geomorphology in Urban and Forested Areas*, M.S. Wigmosta, and S.J. Burges (Editors). American Geophysical Union, Washington, D.C., pp 39-58.
- Karr, J.R., 1998. Rivers as Sentinels: Using the Biology of Rivers to Guide Landscape Management. *In: River Ecology and Management: Lessons From the Pacific Coastal Ecosystems*, R.J. Naiman and R.E. Bilby (Editors). Springer, New York, New York, pp. 502-528.
- Karr, J.R., 2001. Protecting Life: Weaving Together Environment, People, and Law. *In: Risk Management: Ecological Risk-Based Decision-Making*, R. G. Stahl, Jr., R.A. Bachman, A.L. Barton, J.R. Clark, P.L. deFur, S.J. Ells, C.A. Pittinger, M.W. Slimak, and R.S. Wentzel (Editors). SETAC Press, Pensacola, Florida, pp. 175-185.
- Karr, J.R. and E.W. Chu, 1999. Restoring Life in Running Waters: Better Biological Monitoring. Island Press, Washington, D.C.
- Karr, J.R. and E.W. Chu, 2000. Sustaining Living Rivers. *Hydrobiologia* 422/423:1-14.
- Karr, J.R. and E.M. Rossano, 2001. Applying Public Health Lessons to Protect River Health. *Ecology and Civil Engineering* 4:3-18.
- Karr, J.R. and C.O. Yoder, 2004. Biological Assessment and Criteria Improve Total Maximum Daily Load Decision Making. *Journal of Environmental Engineering* 130:594-604.
- Klein, R., 1979. Urbanization and Stream Quality Impairment. *Water Resources Bulletin* 15:948-963.
- Konrad, C.P., and D.B. Booth, 2002. Hydrologic Trends Resulting From Urban Development in Western Washington Streams. U.S. Department of the Interior, Investigation Report, Water-Resources 02-4040, U.S. Geological Survey, Washington, D.C.
- Konrad, C.P., D.B. Booth, S.J. Burges, and D.R. Montgomery, 2002. Partial Entrainment of Gravel Bars During Floods. *Water Resources Research* 38(10.1029):9-1 to 9-16.
- Konrad, C.P. and S.J. Burges, 2001. Hydrologic Mitigation Using On-Site Residential Storm-Water Detention. *Journal of Water Resources Planning and Management* 127:99-107.
- Langbein, W.B., 1949. Annual Floods and the Partial Duration Series. *Transactions of the American Geophysical Union* 30:879-881.
- Larson, M.L., D.B. Booth, and S.M. Morley, 2001. Effectiveness of Large Woody Debris in Stream Rehabilitation Projects in Urban Basins. *Ecological Engineering* 18:211-226.
- Leopold, L.B., 1968. Hydrology for Urban Land Planning: A Guidebook on the Hydrologic Effects of Urban Land Use. Geological Survey Circular 554, U.S. Department of the Interior, Washington, D.C.
- Lichatowich, J., 1999. Salmon Without Rivers: A History of the Pacific Salmon Crisis. Island Press, Washington, D.C.
- May, C.W., E.B. Welch, R.R. Horner, J.R. Karr, and B.W. Mar, 1997. Quality Indices for Urbanization Effects in Puget Sound Lowland Streams. *Water Resources Series Technical Report No. 154*, Urban Water Resources Center, Department of Civil Engineering, University of Washington, Seattle, Washington.
- McIntyre, N.E., K. Knowles-Yanez, and D. Hope, 2000. Urban Ecology as an Interdisciplinary Field: Differences in the Use of "Urban" Between the Social and Natural Sciences. *Urban Ecosystems* 4:5-24.
- Meador, M.R. and R.M. Goldstein, 2003. Assessing Water Quality at Large Geographic Scales: Relations Among Land Use, Water Physicochemistry, Riparian Condition, and Fish Community Structure. *Environmental Management* 31:504-517.
- Morley, S.A. and J.R. Karr, 2002. Assessing and Restoring the Health of Urban Streams in the Puget Sound Basin. *Conservation Biology* 16:1498-1509.
- Nassauer, J.I., 1993. Ecological Function and the Perception of Suburban Residential Landscapes: Managing Urban and High-Use Recreation Settings. *In: Selected Papers From the Proceedings*

- of the Urban Forestry and Ethnic Minorities and the Environment Paper Sessions, P. Gobster (Editor). U.S. Department of Agriculture, St. Paul, Minnesota, pp. 55-60.
- Odum, H.T., 1956. Primary Production in Flowing Waters. *Limnology and Oceanography* 1:102-117.
- Paul, M.J. and J.L. Meyer, 2001. Streams in the Urban Landscape. *Annual Review of Ecology and Systematics* 32:333-365.
- Pickett, S.T.A., W.R. Burch, S.E. Dalton, and T.W. Foresman, 1997. Integrated Urban Ecosystem Research. *Urban Ecosystems* 1:183-184.
- Pickup, G. and R.F. Warner, 1976. Effects of Hydrologic Regime on Magnitude and Frequency of Dominant Discharge. *Journal of Hydrology* 29:51-75.
- Poff, N.L. and J.D. Allan, 1995. Functional Organization of Stream Fish Assemblages in Relation to Hydrologic Variability. *Ecology* 76:606-627.
- Poff, N.L., J.D. Allan, M.B. Bain, J.R. Karr, K.L. Prestegard, B.D. Richter, R.E. Sparks, and J.C. Stromberg, 1997. The Natural Flow Regime: A Paradigm for River Conservation and Restoration. *BioScience* 47:769-784.
- Schauman, S., 2000. Human Behavior in Urban Riparian Corridors. *In: Riparian Ecology and Management in Multi-Land Use Watersheds*, P.J. Wigington, Jr. and R.L. Beschta (Editors). American Water Resources Association, Middleburg, Virginia, TPS-00-2, pp. 335-340.
- Schueler, T.R., 1994. The Importance of Imperviousness. *Watershed Protection Techniques* 1:100-111.
- Schueler, T.R. and H.K. Holland, 2000. *The Practice of Watershed Protection*. Center for Watershed Protection, Ellicott City, Maryland.
- Segura Sossa, C., D.B. Booth, M. Rylko, and P. Nelson, 2003. Comparing and Evaluating Rapid Assessment Techniques of Stream-Channel Conditions for Assessing the Quality of Aquatic Habitat at the Watershed Scale. *In: Proceedings of the Georgia Basin/Puget Sound Research Conference*, T. Droscher and D.A. Fraser (Editors). Puget Sound Action Team, Washington State Department of Ecology, Olympia, Washington, p. 55.
- Sheehan, M.O., 2001. City Limits: Putting the Brakes on Sprawl. *Worldwatch Paper 156*, Worldwatch Institute, Washington, D.C.
- Shelford, V.E. and S. Eddy, 1929. Methods for the Study of Stream Communities. *Ecology* 10:382-391.
- Sidle, R.C., 1988. Bed Load Transport Regime of a Small Forest Stream. *Water Resources Research* 24:207-218.
- Steedman, R.J., 1988. Modification and Assessment of an Index of Biotic Integrity to Quantify Stream Quality in Southern Ontario. *Canadian Journal of Fisheries and Aquatic Sciences* 45:492-501.
- Thomson, J.D., G. Weiblen, B.A. Thomson, S. Alfaro, and P. Legendre, 1996. Untangling Multiple Factors in Spatial Distributions: Lilies, Gophers, and Rocks. *Ecology* 77:1698-1715.
- Wang, X., 2001. Integrating Water-Quality Management and Land-Use Planning in a Watershed Context. *Journal of Environmental Management* 61:25-36.