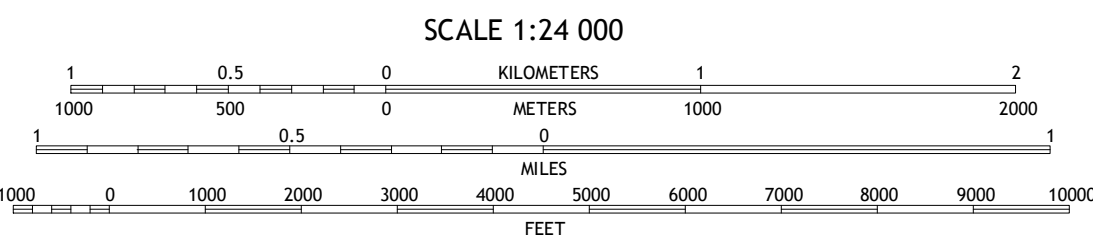
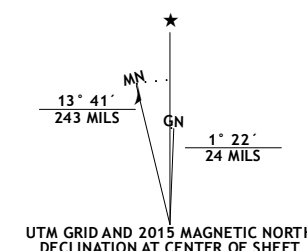



Produced by the United States Geological Survey North American Datum of 1983 (NAD83) World Geodetic System of 1984 (WGS84), Projection and 1000-meter grid: Universal Transverse Mercator, Zone 18T 10 000-foot ticks: Connecticut Coordinate System of 1983



ROAD CLASSIFICATION legend including Expressway, Secondary Hwy, Ramp, Interstate Route, US Route, Local Connector, Local Road, 4WD, and State Route.

Imagery: NAIP, July 2014; Roads: HERE, ©2013-2014; Names: GNS, 2015; Hydrography: National Hydrography Dataset, 2014; Contours: National Elevation Dataset, 2012; Boundaries: Multiple sources; see metadata file 1972 - 2015



CONTOUR INTERVAL 10 FEET NORTH AMERICAN VERTICAL DATUM OF 1988. This map was produced to conform with the National Geospatial Program US Topo Product Standard, 2011. A metadata file associated with this product is draft version 0.6.18

ADJOINING QUADRANGLES table with a 3x3 grid of numbers 1-9.

NEW HAVEN, CT 2015

